

SURVEY UNIT,**MINISTRY OF HOUSING AND ENVIRONMENT**

Ameenee Magu, Maafannu, Male', 20392, Maldives.

Office (PABX): +(960) 3004300, Fax: +(960) 3004301

Email: survey@mhe.gov.mv

Web: www.mhe.gov.mv



CONTROL POINT DETAILS	Station Number PSM 5253
Coordinate Information	
Geodetic	Grid
WGS 84	UTM Zone 43
Lat:	E: 332090.715 M
Long:	N: 476675.121 M
Ellp Height:	Orth Height: 1.131 M

Date: 24th - 25th June 2012


Monument description & method of survey:

- * Type A monument.
- * The coordinates (X, Y) was derived from traverse by using PSM 5254 as a base reference.

General site condition & access:

- * PSM 5253 was to be established in the vegetation line the island and the PSM located in front of the dive center and next to the arrivals jetty.
- * the sky view is clear and it is easy to locate.

Owner: K.Thulhaagiri Island Resort and Spa



DOWN TOWARDS PSM5253

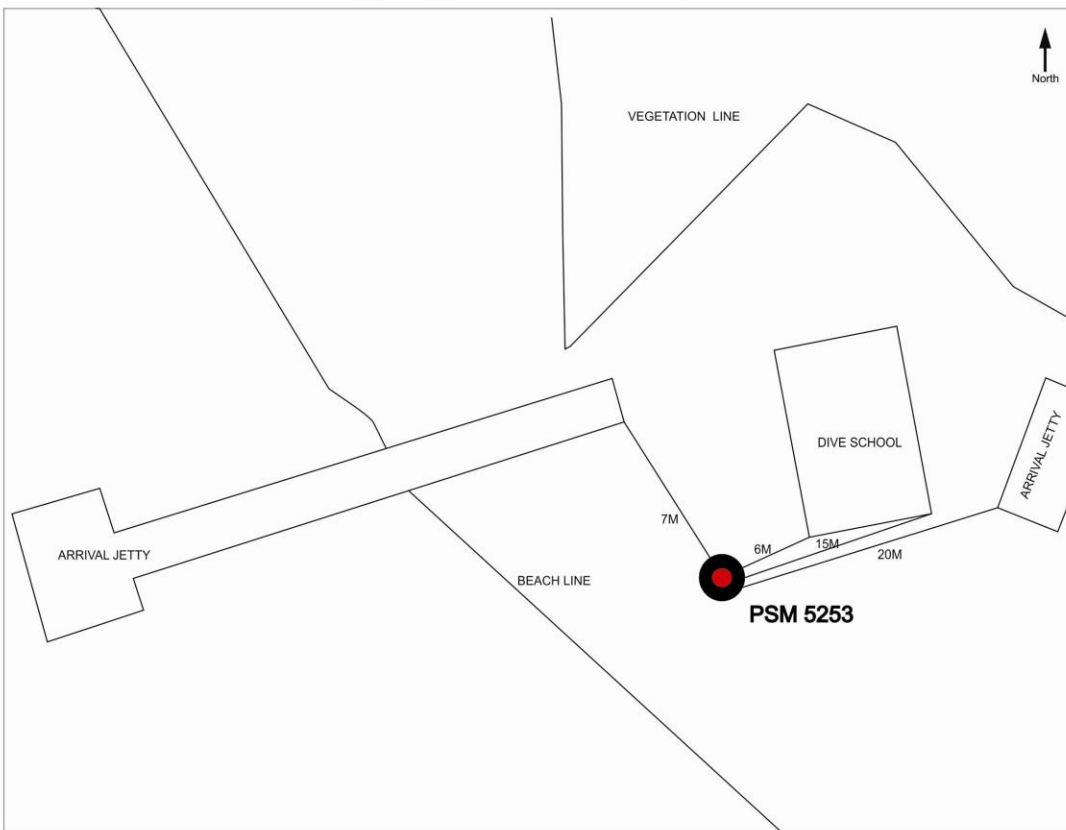
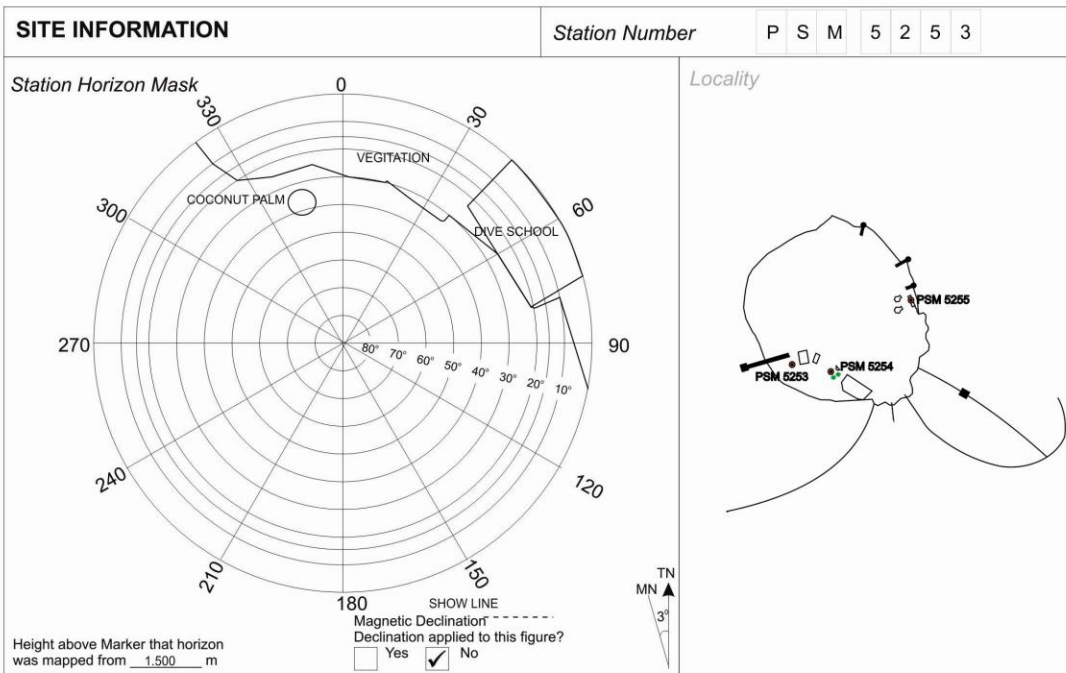
PSM5253 NORTH VIEW

PSM5253 SOUTH VIEW

FROM PSM5253 UP TOWARD SKY

PSM5253 EAST VIEW

PSM5253 WEST VIEW



Sketched by: ALI MUBEEN (B) Scale: Not to scale Date: 26 June 2012

SURVEY UNIT, MINISTRY OF HOUSING AND ENVIRONMENT, Ameenee Magu, Maafannu, Male', 20392, Maldives,
 Office (PABX): +(960) 3004300, Fax: +(960) 3004301, Email: survey@mhe.gov.mv, Web: www.mhe.gov.mv

SURVEY UNIT,**MINISTRY OF HOUSING AND ENVIRONMENT**

Ameenee Magu, Maafannu, Male', 20392, Maldives.

Office (PABX): +(960) 3004300, Fax: +(960) 3004301

Email: survey@mhe.gov.mv

Web: www.mhe.gov.mv



CONTROL POINT DETAILS	Station Number PSM 5254
Coordinate Information	
Geodetic	Grid
WGS 84	UTM Zone 43
Lat: 4°18'39.54935" N	E: 332136.000 M
Long: 73°29'14.54762" E	N: 476669.000M
Ellp Height:	Orth Height: 0.960 M

Date: 24th - 25th June 2012

Monument description & method of survey:

- * established on to a quarry wall by mounting a stainless steel rod.
- * The coordinates (X, Y) is geo reference by using the *EPOCH* gps.

General site condition & access:

- o PSM 5254 was to be established ion a quarry wall which is located in front of the water sport hut and next to the main restaurant .
- * the sky view is clear and it is easy to locate.

Owner: K.Thulhaagiri Island Resort and Spa



DOWN TOWARDS PSM5254



PSM5254 NORTH VIEW



PSM5254 SOUTH VIEW



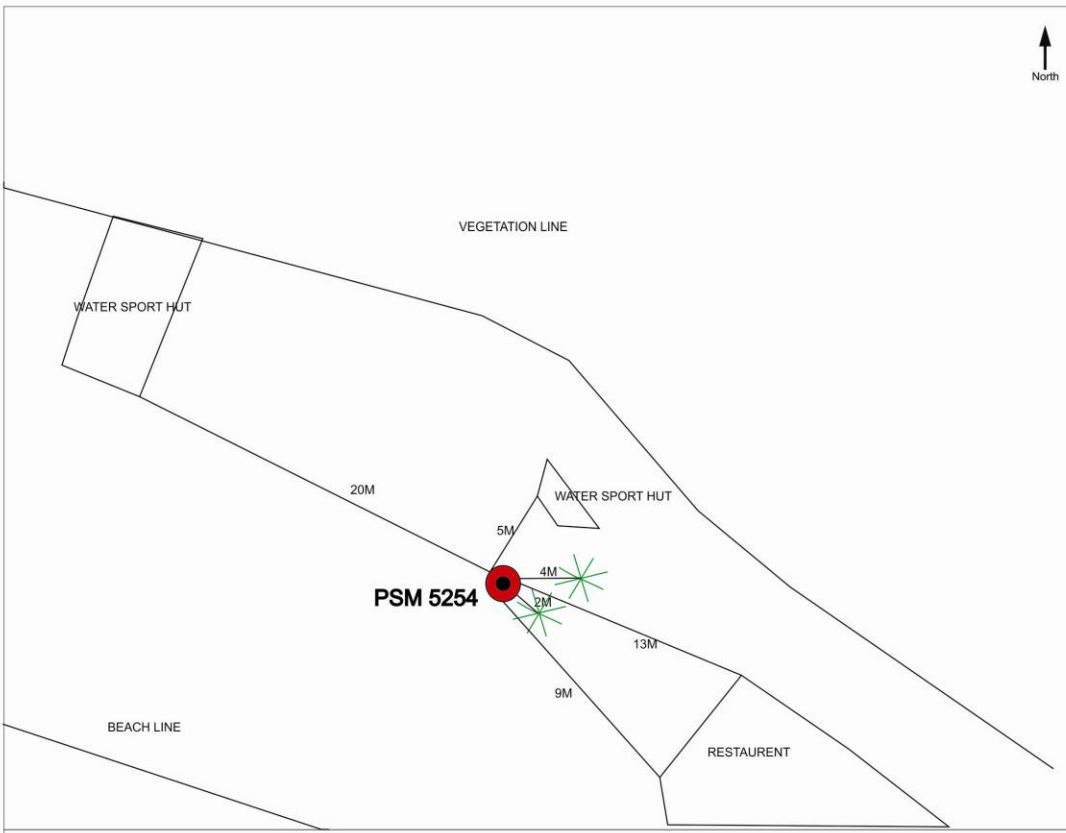
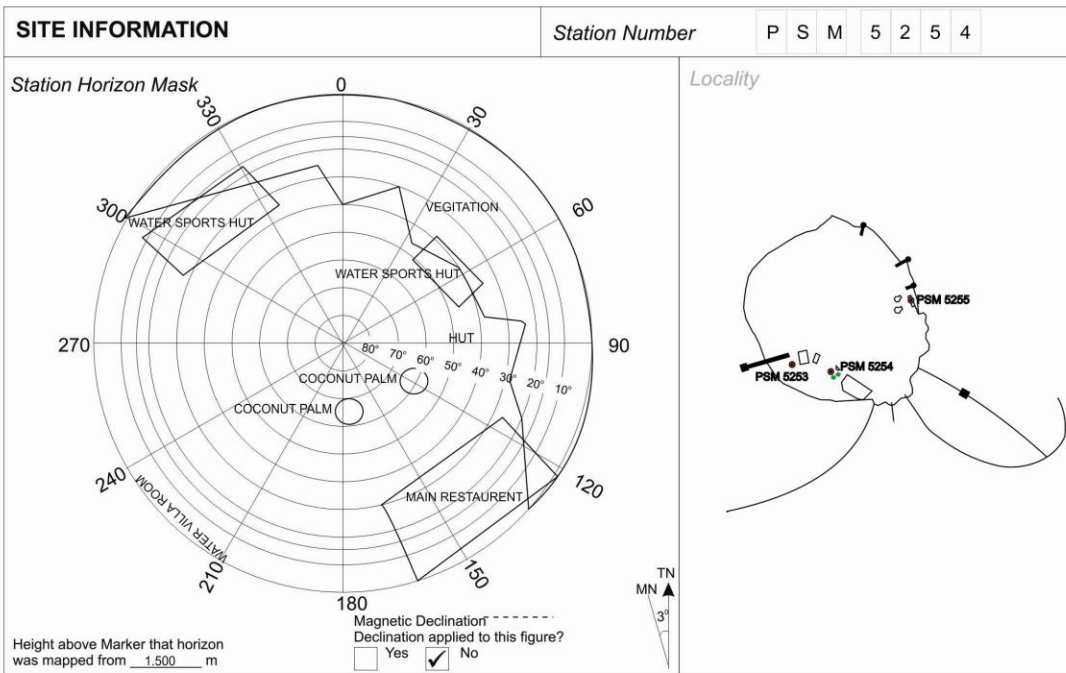
FROM PSM5254 UP TOWARD SKY



PSM5254 EAST VIEW



PSM5254 WEST VIEW



Sketched by: ALI MUBEEN (B) Scale: Not to scale Date: 26 June 2012

SURVEY UNIT, MINISTRY OF HOUSING AND ENVIRONMENT, Ameenee Magu, Maafannu, Male', 20392, Maldives,
 Office (PABX): +(960) 3004300, Fax: +(960) 3004301, Email: survey@mhe.gov.mv, Web: www.mhe.gov.mv

SURVEY UNIT,**MINISTRY OF HOUSING AND ENVIRONMENT**

Ameenee Magu, Maafannu, Male', 20392, Maldives.

Office (PABX): +(960) 3004300, Fax: +(960) 3004301

Email: survey@mhe.gov.mv

Web: www.mhe.gov.mv



CONTROL POINT DETAILS	Station Number PSM 5255
Coordinate Information	
Geodetic	Grid
WGS 84	UTM Zone 43
Lat:	E: 332221.385 M
Long:	N: 476753.247 M
Ellp Height:	Orth Height: 0.330 M

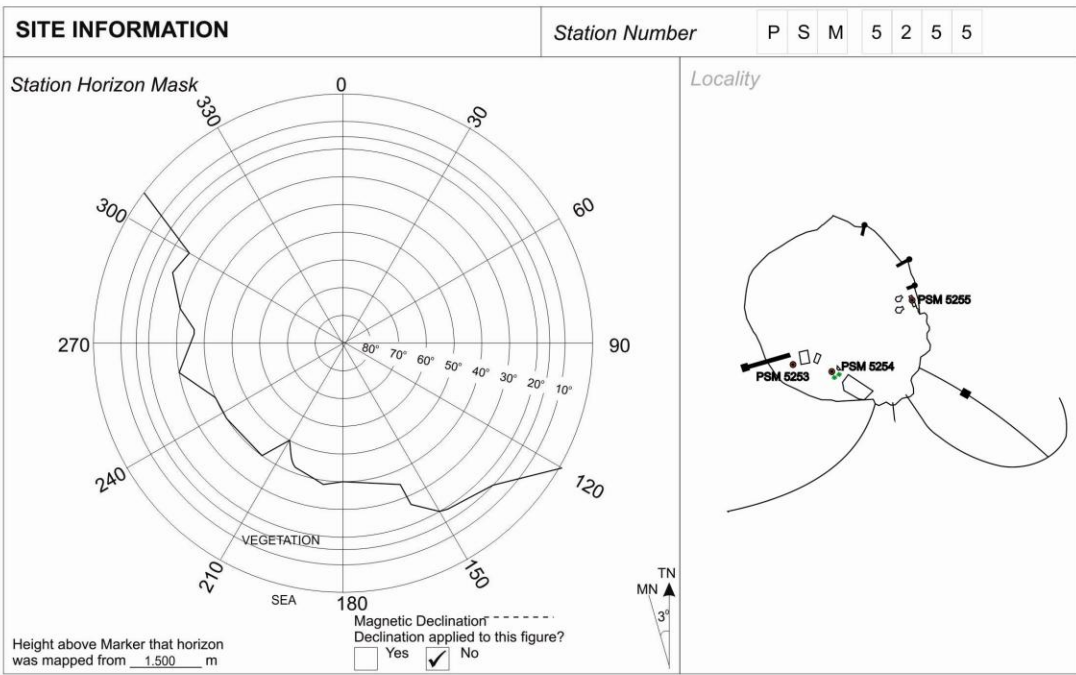
Date: 24th - 25th June 2012*Monument description & method of survey:*

- * established on to a quarry wall by mounting a stainless steel rod.
- * The coordinates (X, Y) was derived from traverse by using PSM 5254 as a base reference.

General site condition & access:

- o PSM 5254 was to be established ion a quarry wall which is located in front of room 141 and room 143. .
- * the sky view is clear and it is easy to locate.

Owner: K.Thulhaagiri Island Resort and Spa



Sketched by: ALI MUBEEN (B) Scale: Not to scale Date: 26 June 2012

SURVEY UNIT, MINISTRY OF HOUSING AND ENVIRONMENT, Ameenee Magu, Maafannu, Male', 20392, Maldives,
 Office (PABX): +(960) 3004300, Fax: +(960) 3004301, Email: survey@mhe.gov.mv, Web: www.mhe.gov.mv